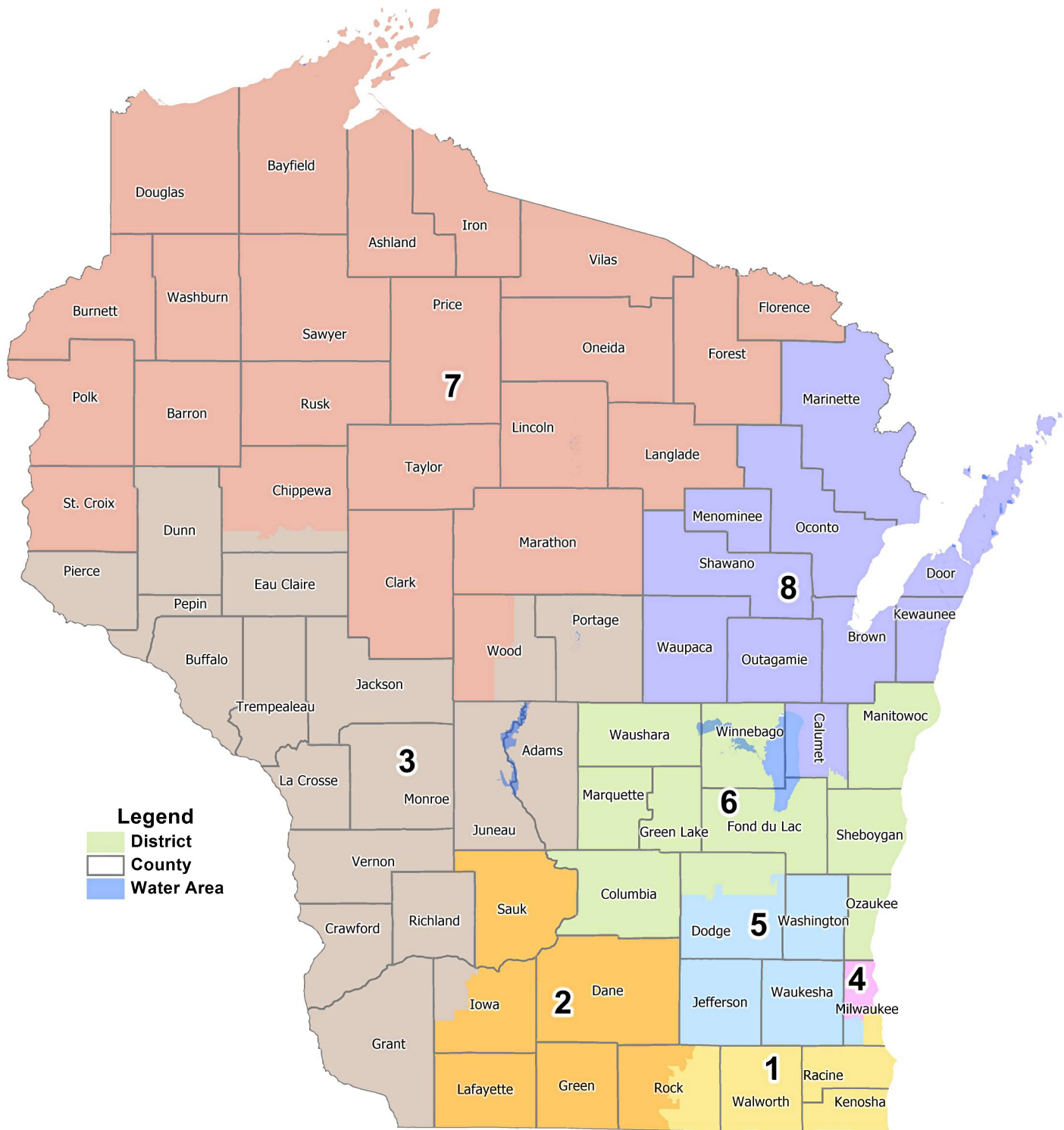


# Proposed Congressional Map

## Submitted by Citizen Mathematicians and Scientists



©2021 CALIPER

A-1

Exhibit A to Citizen Mathematicians and Scientists' Brief,  
submitted December 15, 2021 Johnson v. WEC (2021AP1450-OA)

The map displays the following counties and regions:

- Region 1 (Yellow):** Walworth, Racine, Kenosha, Rock, Beloit, and parts of Jefferson, Waukesha, and Milwaukee.
- Region 2 (Orange):** Dane, Rock, and parts of Jefferson, Waukesha, and Milwaukee.
- Region 3 (Green):** Jefferson, Waukesha, and parts of Milwaukee.
- Region 4 (Pink):** Milwaukee.
- Region 5 (Blue):** Waukesha and parts of Jefferson and Milwaukee.

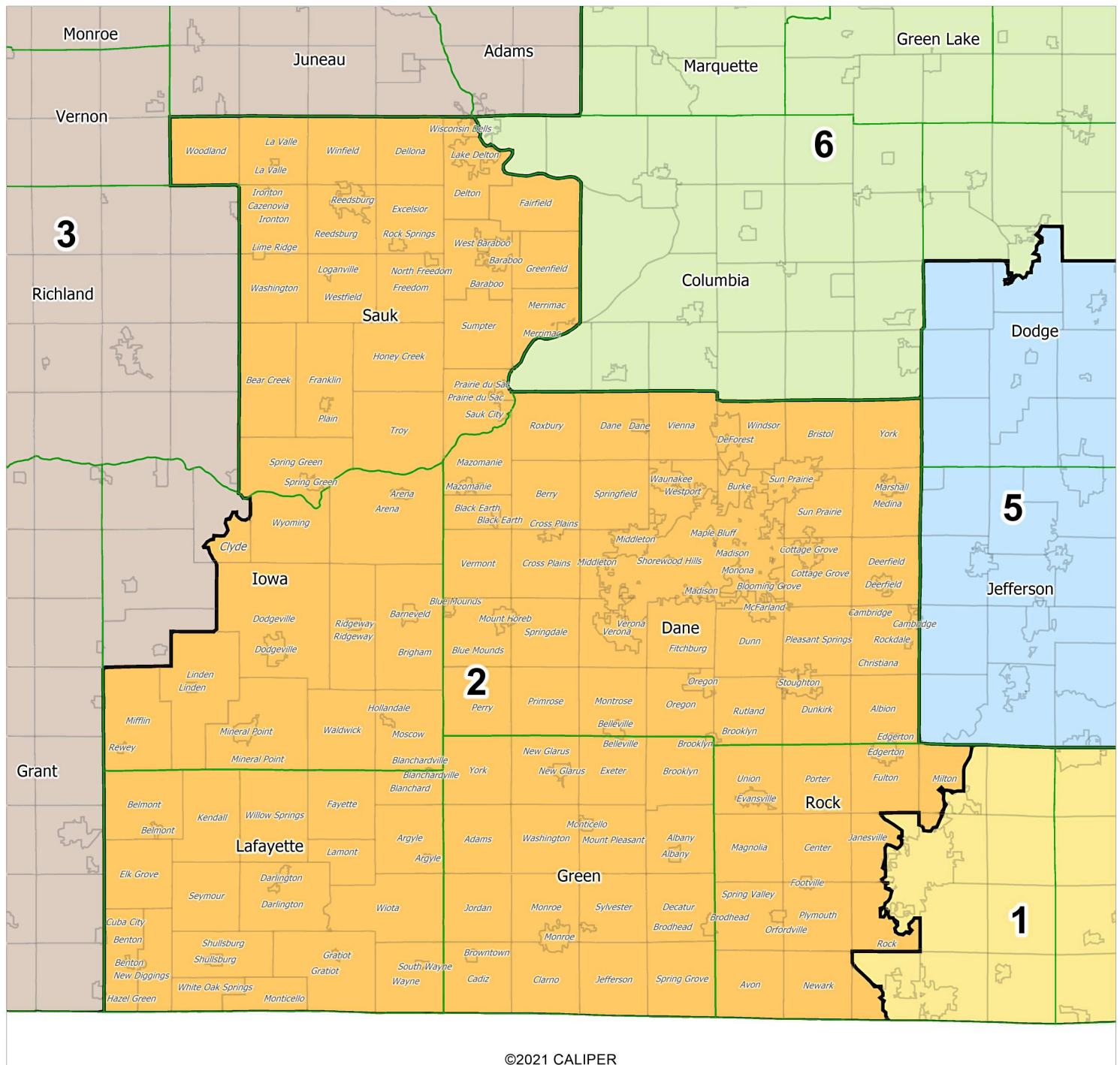
Counties shown include: Dane, Jefferson, Waukesha, Milwaukee, Rock, Walworth, Racine, Kenosha, Beloit, and others. The map also shows major cities and towns within these counties.

**A-2**

**Exhibit A to Citizen Mathematicians and Scientists' Brief,  
submitted December 15, 2021 Johnson v. WEC (2021AP1450-OA)**

## Proposed Congressional Map: District 2

### Submitted by Citizen Mathematicians and Scientists



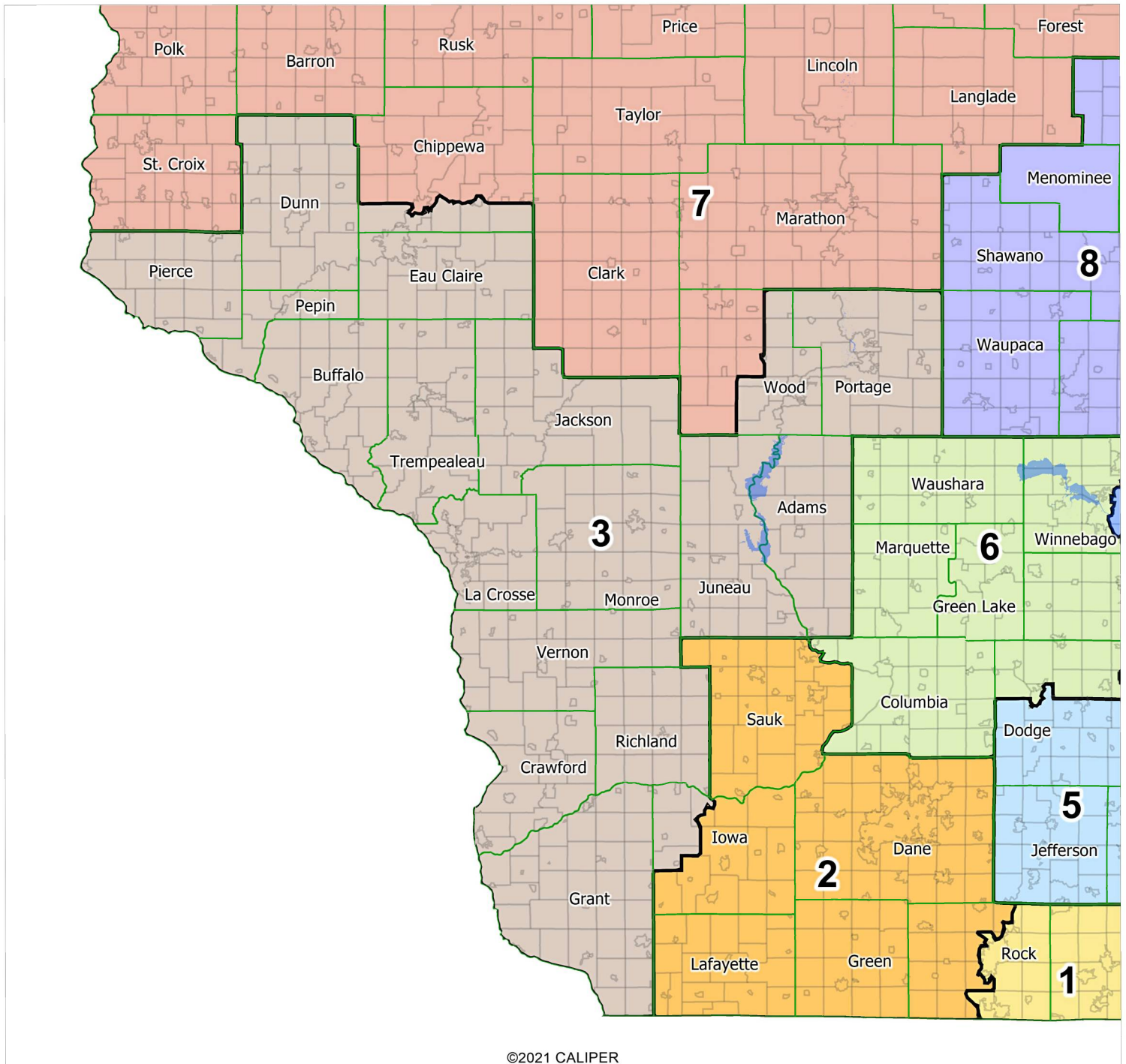
©2021 CALIPER

#### Legend

- District
- County
- statewide Town/City/Village

## Proposed Congressional Map: District 3

### Submitted by Citizen Mathematicians and Scientists

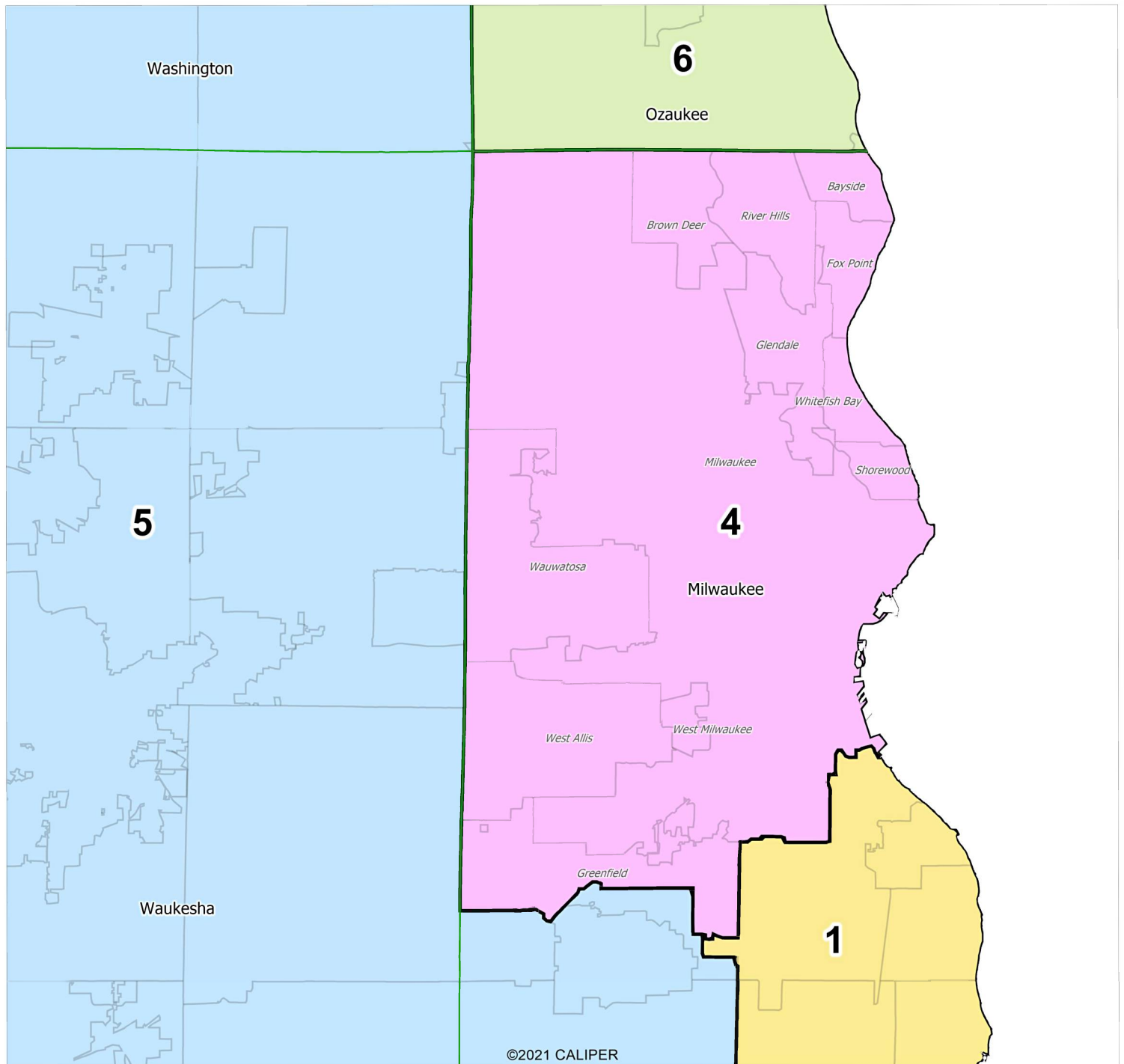


#### Legend

- District
- County
- City/Village/Town
- Water Area



## Proposed Congressional Map: District 4 Submitted by Citizen Mathematicians and Scientists

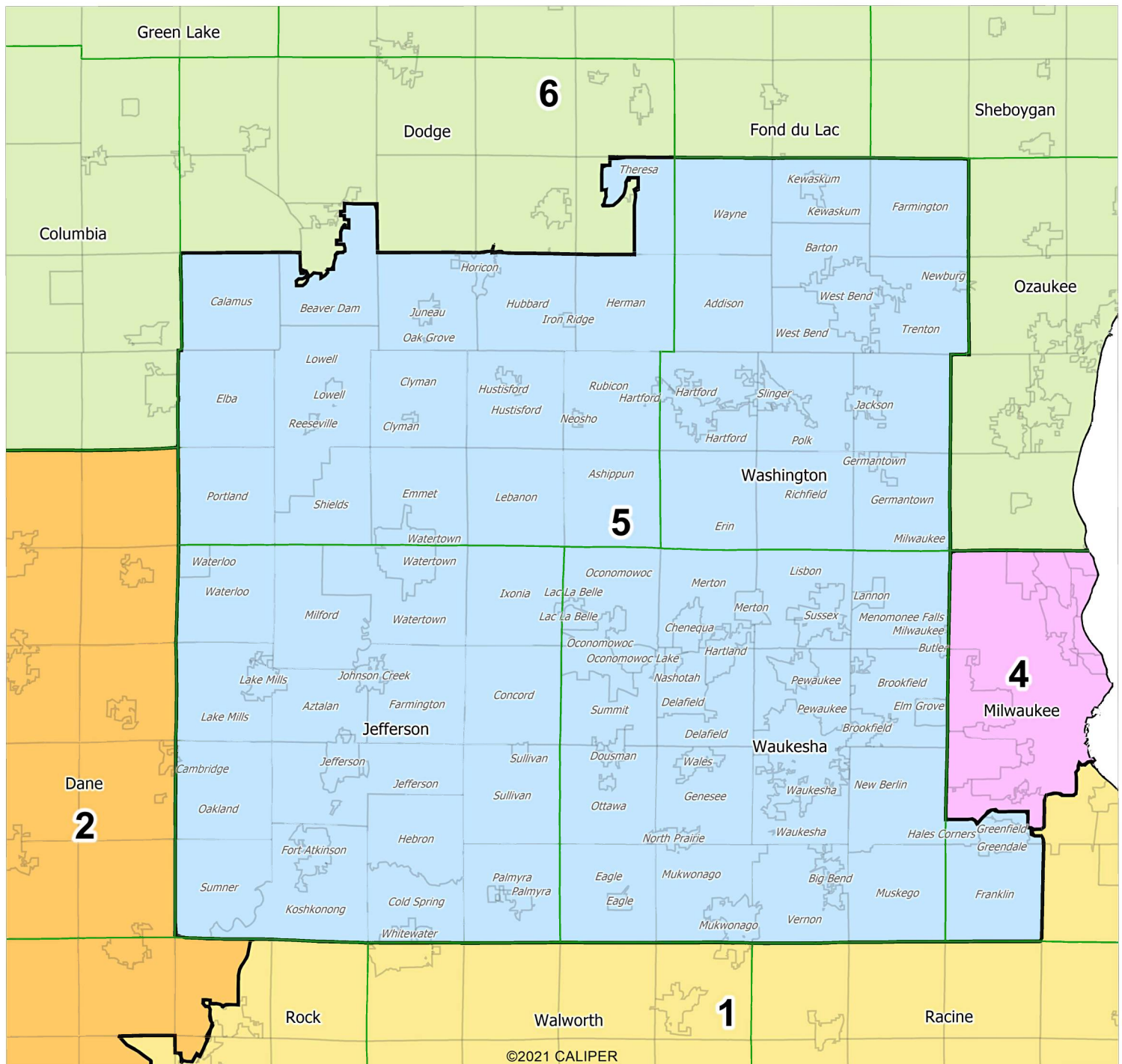


### Legend

- District
- County
- City/Village/Town

# Proposed Congressional Map: District 5

## Submitted by Citizen Mathematicians and Scientists



### Legend

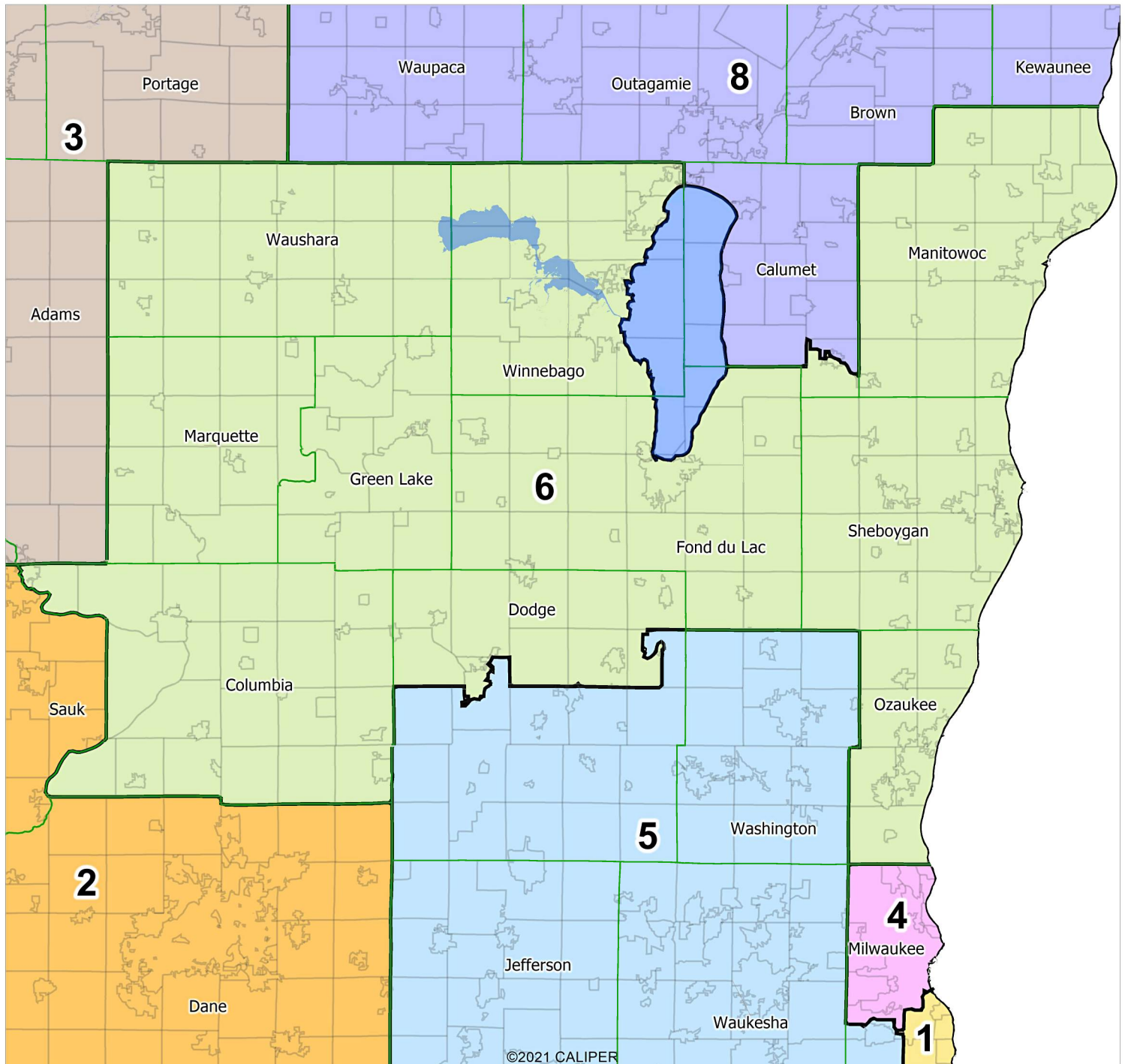
- ☐ District
  - ☐ County
  - ☐ City/Village/Town

A-6

**Exhibit A to Citizen Mathematicians and Scientists' Brief,  
submitted December 15, 2021 Johnson v. WEC (2021AP1450-OA)**

## Proposed Congressional Map: District 6

Submitted by Citizen Mathematicians and Scientists

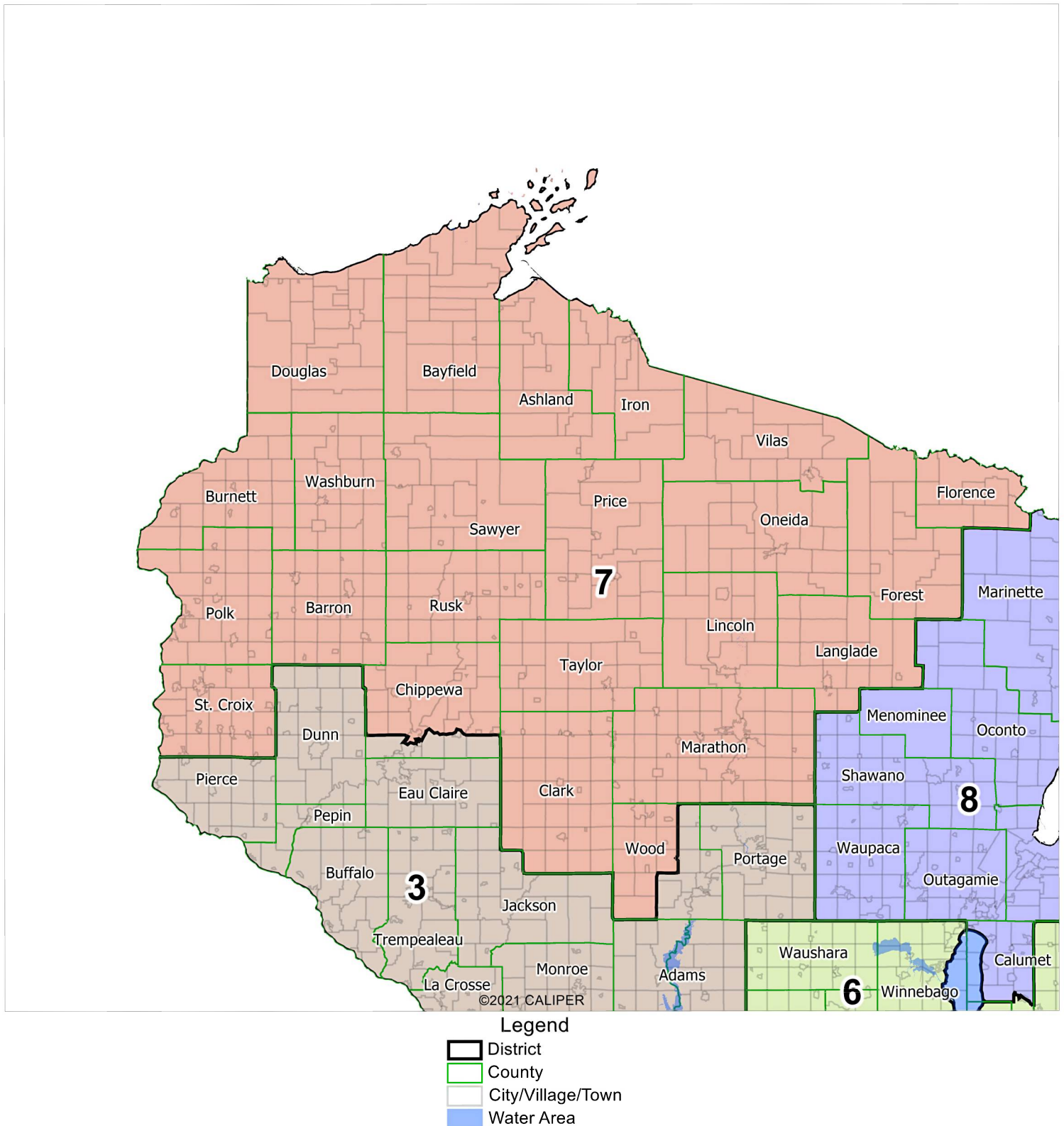


### Legend

- District
- County
- City/Village/Town
- Water Area

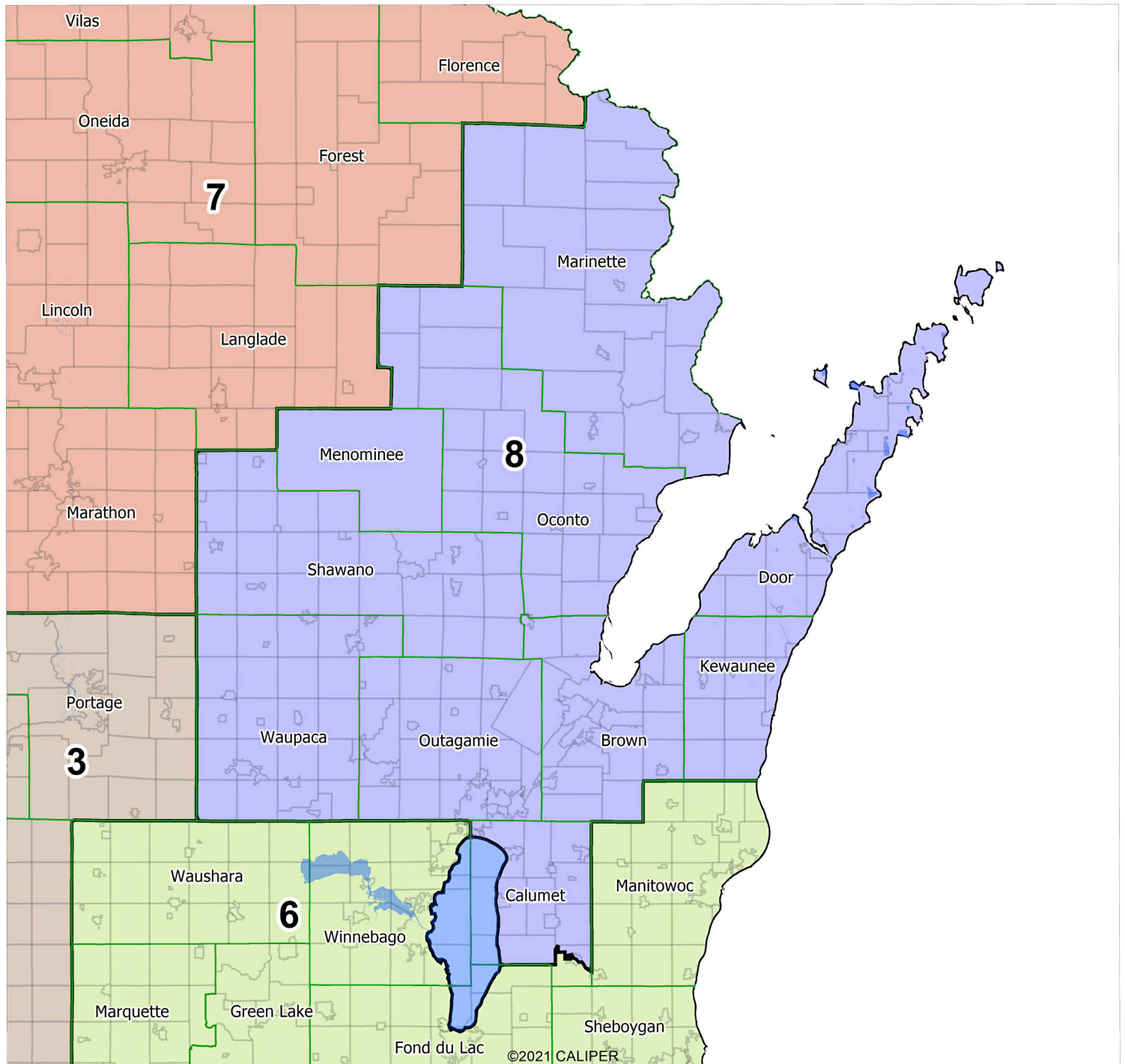
## Proposed Congressional Map: District 7

### Submitted by Citizen Mathematicians and Scientists



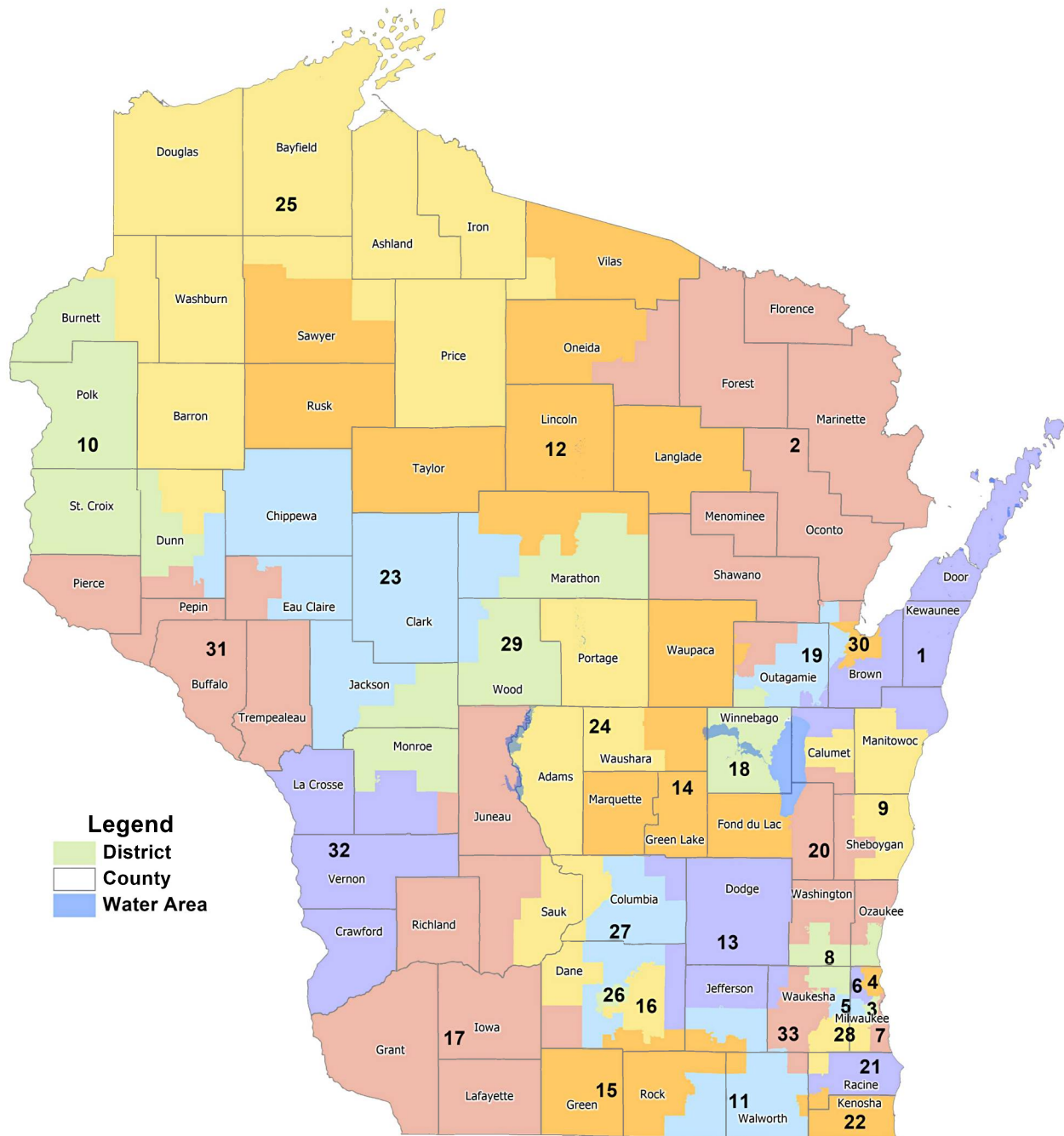


## Proposed Congressional Map: District 8 Submitted by Citizen Mathematicians and Scientists



# Proposed State Senate Map

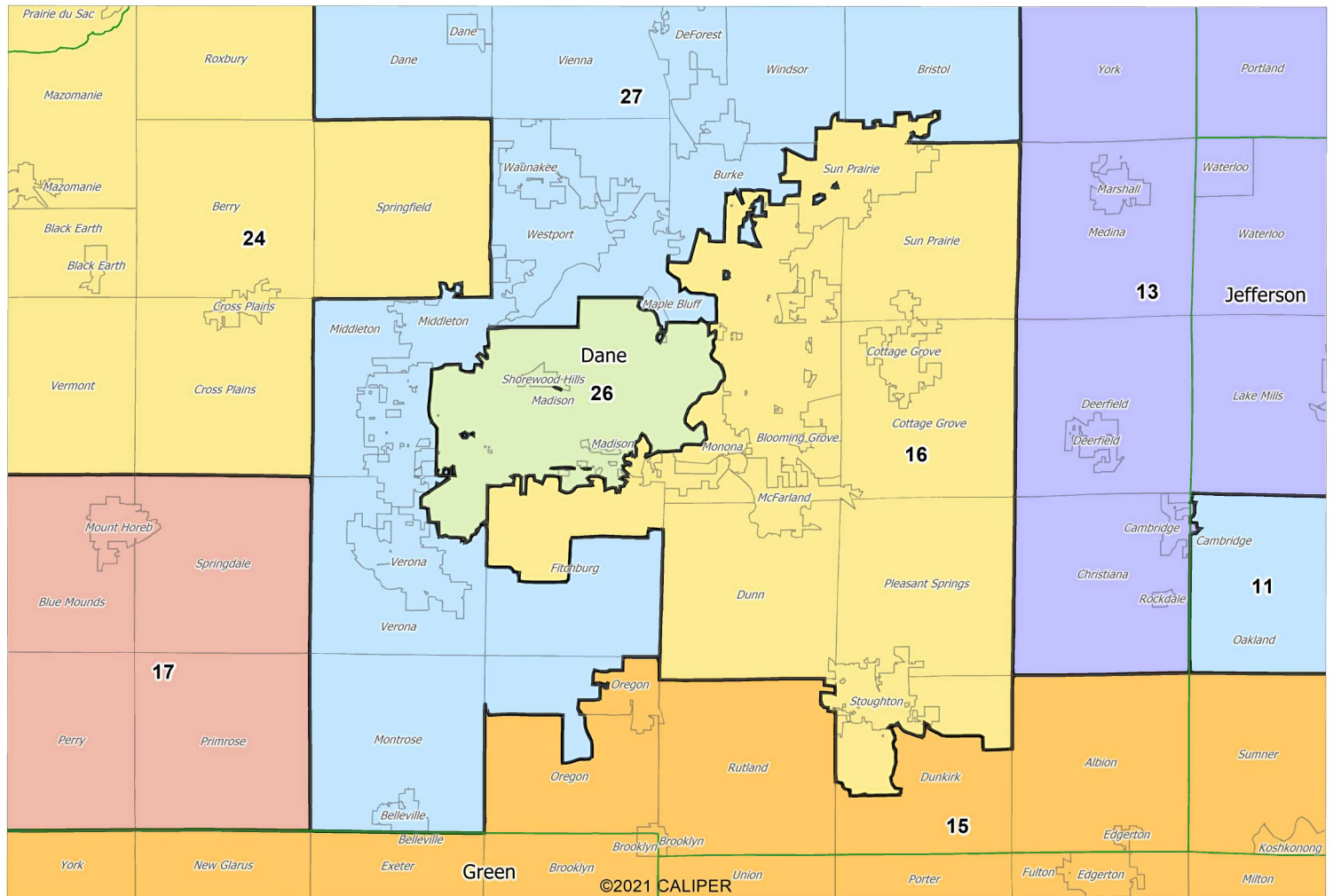
## Submitted by Citizen Mathematicians and Scientists



©2021 CALIPER

# Proposed State Senate Map: City of Madison

## Submitted by Citizen Mathematicians and Scientists

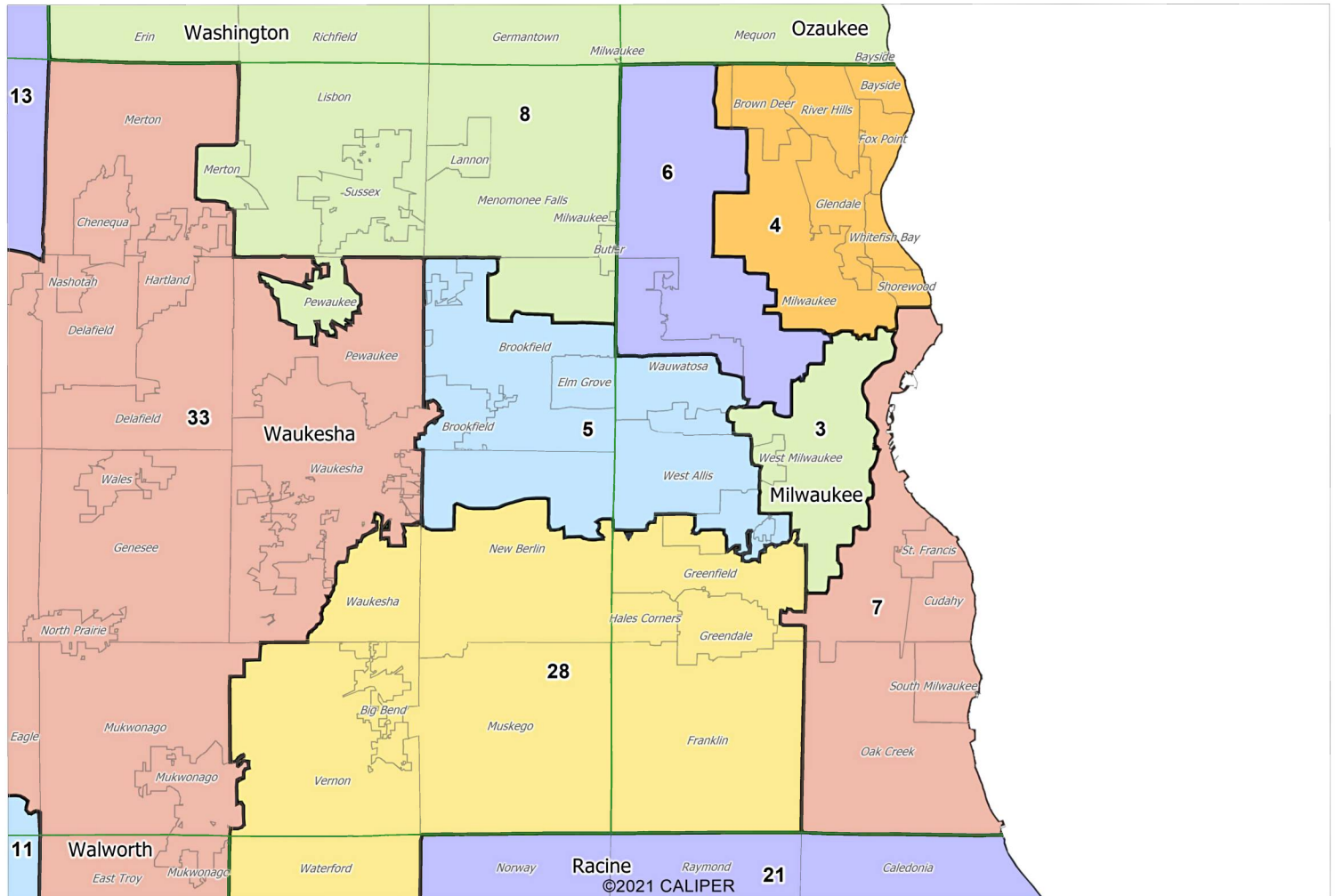


### Legend

- District
- County
- City/Village/Town

# Proposed State Senate Map: Milwaukee County

## Submitted by Citizen Mathematicians and Scientists



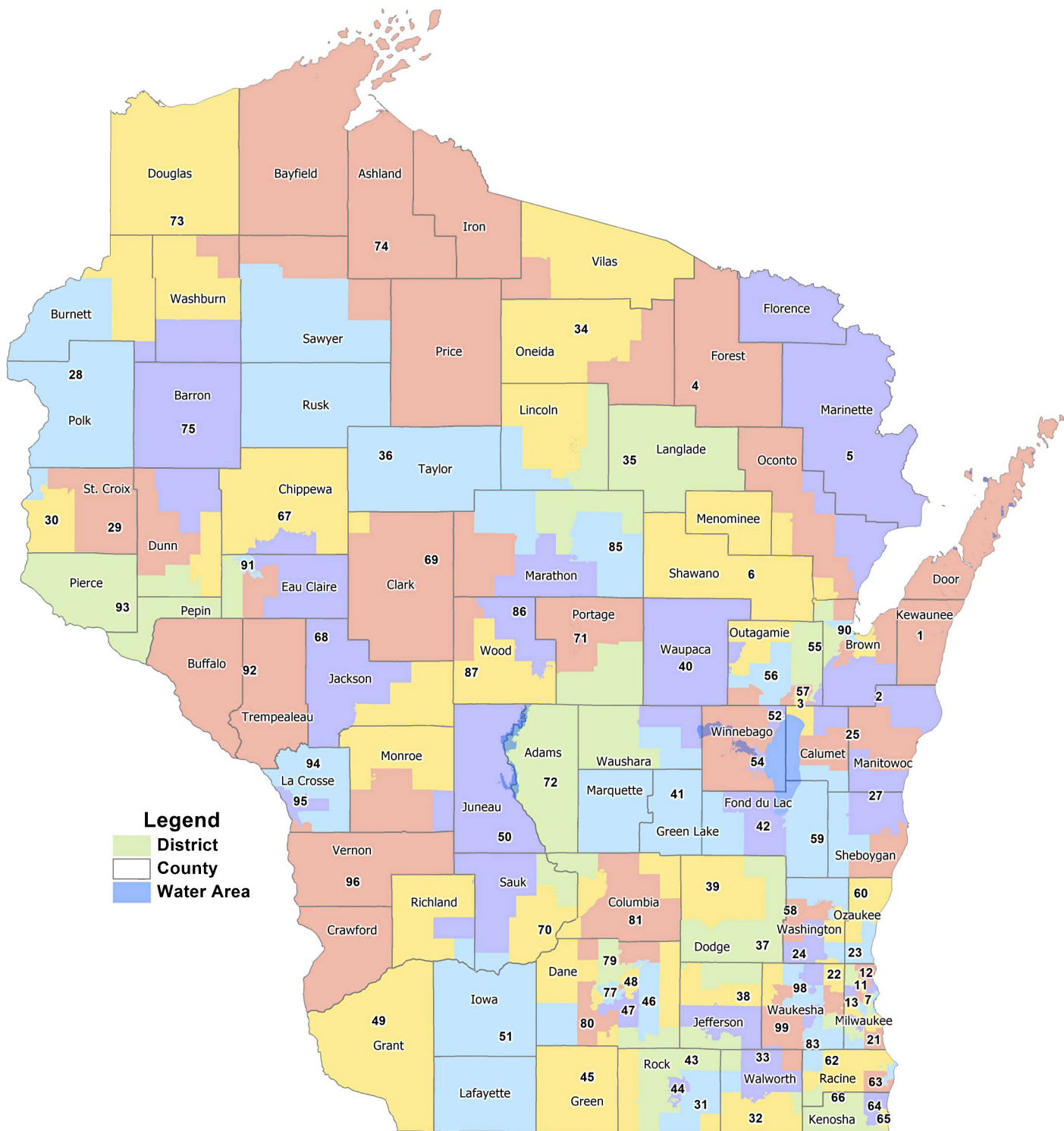
### Legend

- District
- County
- City/Village/Town



# Proposed State Assembly Map

## Submitted by Citizen Mathematicians and Scientists



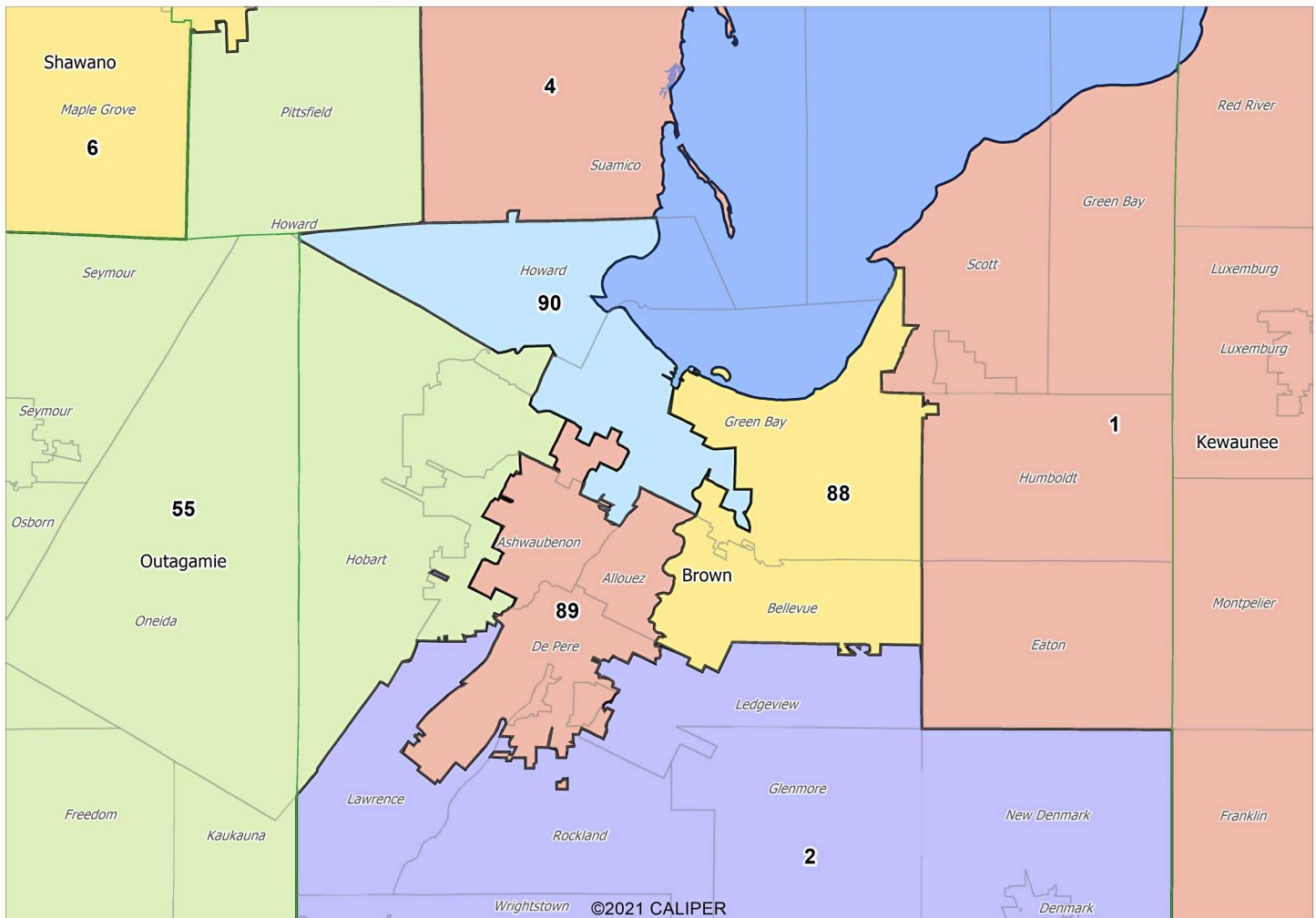
©2021 CALIPER

A-13

Exhibit A to Citizen Mathematicians and Scientists' Brief,  
submitted December 15, 2021 Johnson v. WEC (2021AP1450-OA)

# Proposed State Assembly Map: City of Green Bay

## Submitted by Citizen Mathematicians and Scientists

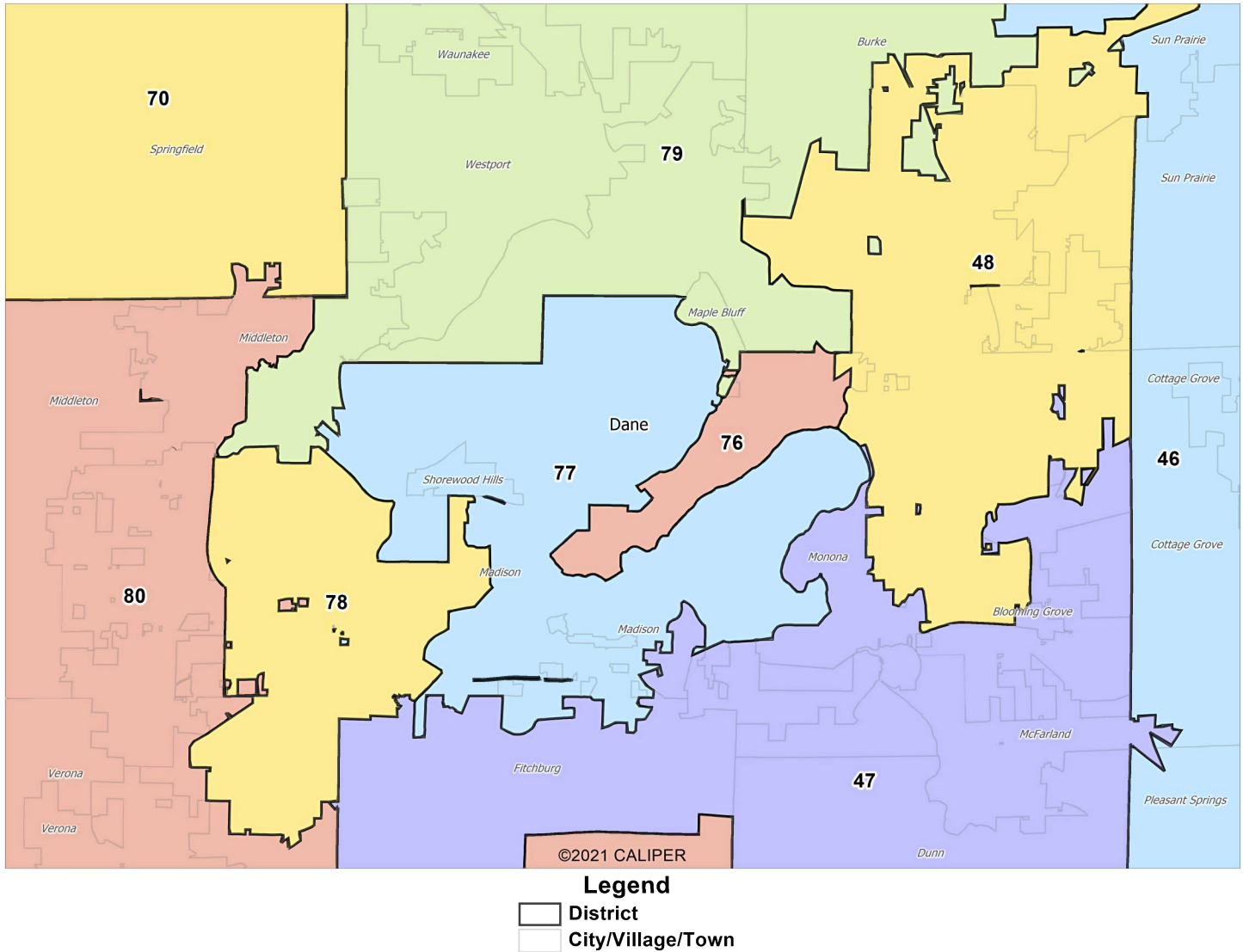


### Legend

-  District  
 County  
 City/Village/Town  
 Water Area

# Proposed State Assembly Map: City of Madison

## Submitted by Citizen Mathematicians and Scientists



This map displays the 10 congressional districts of Wisconsin, each represented by a different color. The districts are numbered 1 through 10. The map includes labels for all Wisconsin counties and neighboring states. The following table summarizes the counties included in each district:

District	Counties
1	Adams, Barron, Brown, Buffalo, Dodge, Grant, Lincoln, Marathon, Monroe, Oneida, Pepin, Pierce, Polk, Rusk, Trempealeau, Vernon, Winona
2	Ashtabula, Benish, Chippewa, Clark, Crawford, DeKalb, Dodge, Grant, Lincoln, Marathon, Monroe, Oneida, Pepin, Pierce, Polk, Rusk, Trempealeau, Vernon, Winona
3	Ashtabula, Benish, Chippewa, Clark, Crawford, DeKalb, Dodge, Grant, Lincoln, Marathon, Monroe, Oneida, Pepin, Pierce, Polk, Rusk, Trempealeau, Vernon, Winona
4	Ashtabula, Benish, Chippewa, Clark, Crawford, DeKalb, Dodge, Grant, Lincoln, Marathon, Monroe, Oneida, Pepin, Pierce, Polk, Rusk, Trempealeau, Vernon, Winona
5	Ashtabula, Benish, Chippewa, Clark, Crawford, DeKalb, Dodge, Grant, Lincoln, Marathon, Monroe, Oneida, Pepin, Pierce, Polk, Rusk, Trempealeau, Vernon, Winona
6	Ashtabula, Benish, Chippewa, Clark, Crawford, DeKalb, Dodge, Grant, Lincoln, Marathon, Monroe, Oneida, Pepin, Pierce, Polk, Rusk, Trempealeau, Vernon, Winona
7	Ashtabula, Benish, Chippewa, Clark, Crawford, DeKalb, Dodge, Grant, Lincoln, Marathon, Monroe, Oneida, Pepin, Pierce, Polk, Rusk, Trempealeau, Vernon, Winona
8	Ashtabula, Benish, Chippewa, Clark, Crawford, DeKalb, Dodge, Grant, Lincoln, Marathon, Monroe, Oneida, Pepin, Pierce, Polk, Rusk, Trempealeau, Vernon, Winona
9	Ashtabula, Benish, Chippewa, Clark, Crawford, DeKalb, Dodge, Grant, Lincoln, Marathon, Monroe, Oneida, Pepin, Pierce, Polk, Rusk, Trempealeau, Vernon, Winona
10	Ashtabula, Benish, Chippewa, Clark, Crawford, DeKalb, Dodge, Grant, Lincoln, Marathon, Monroe, Oneida, Pepin, Pierce, Polk, Rusk, Trempealeau, Vernon, Winona

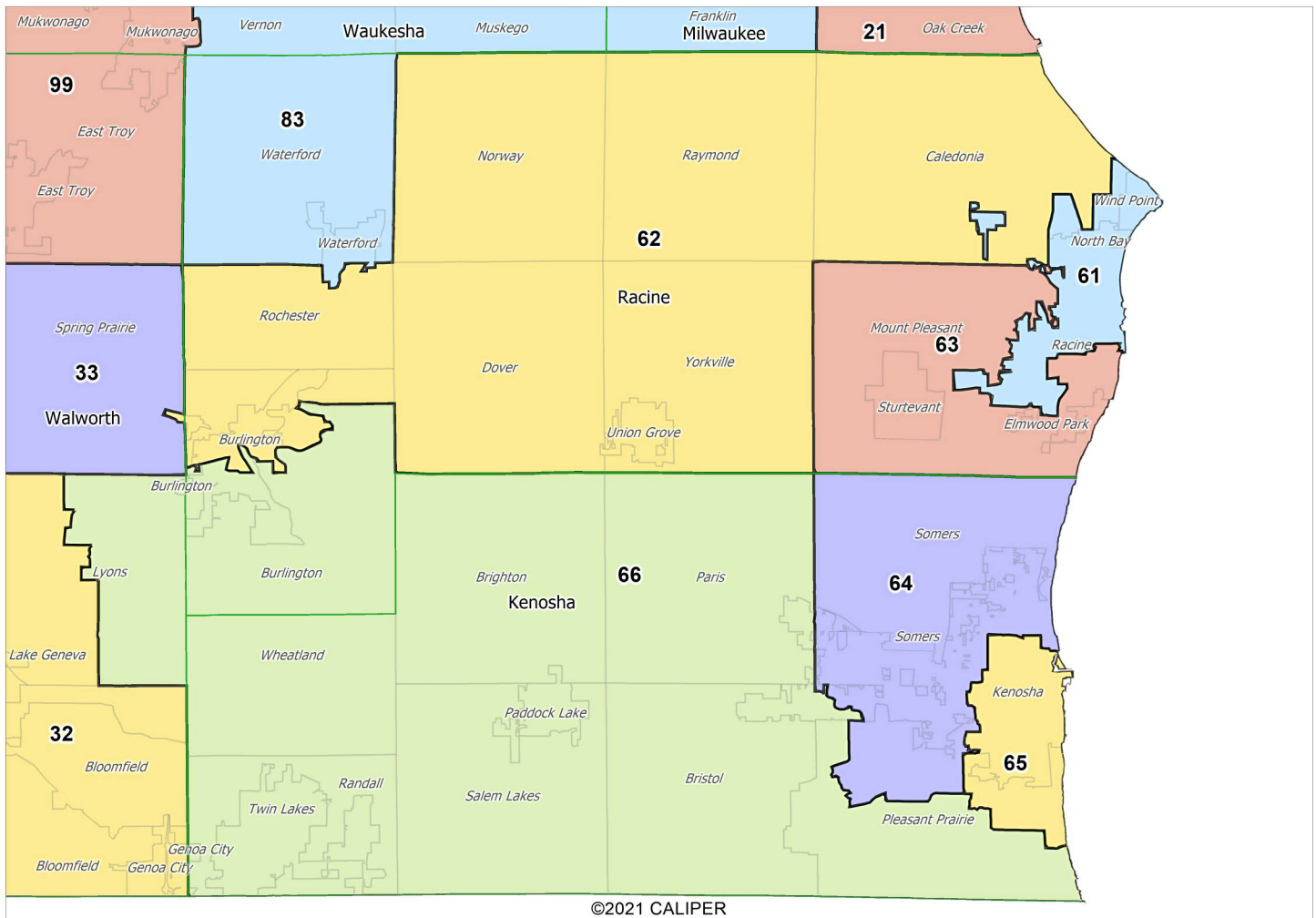
©2011 CALIPER

☐ District  
☐ County  
☐ City/Village/Town



# Proposed State Assembly Map: Kenosha & Racine Counties

## Submitted by Citizen Mathematicians and Scientists

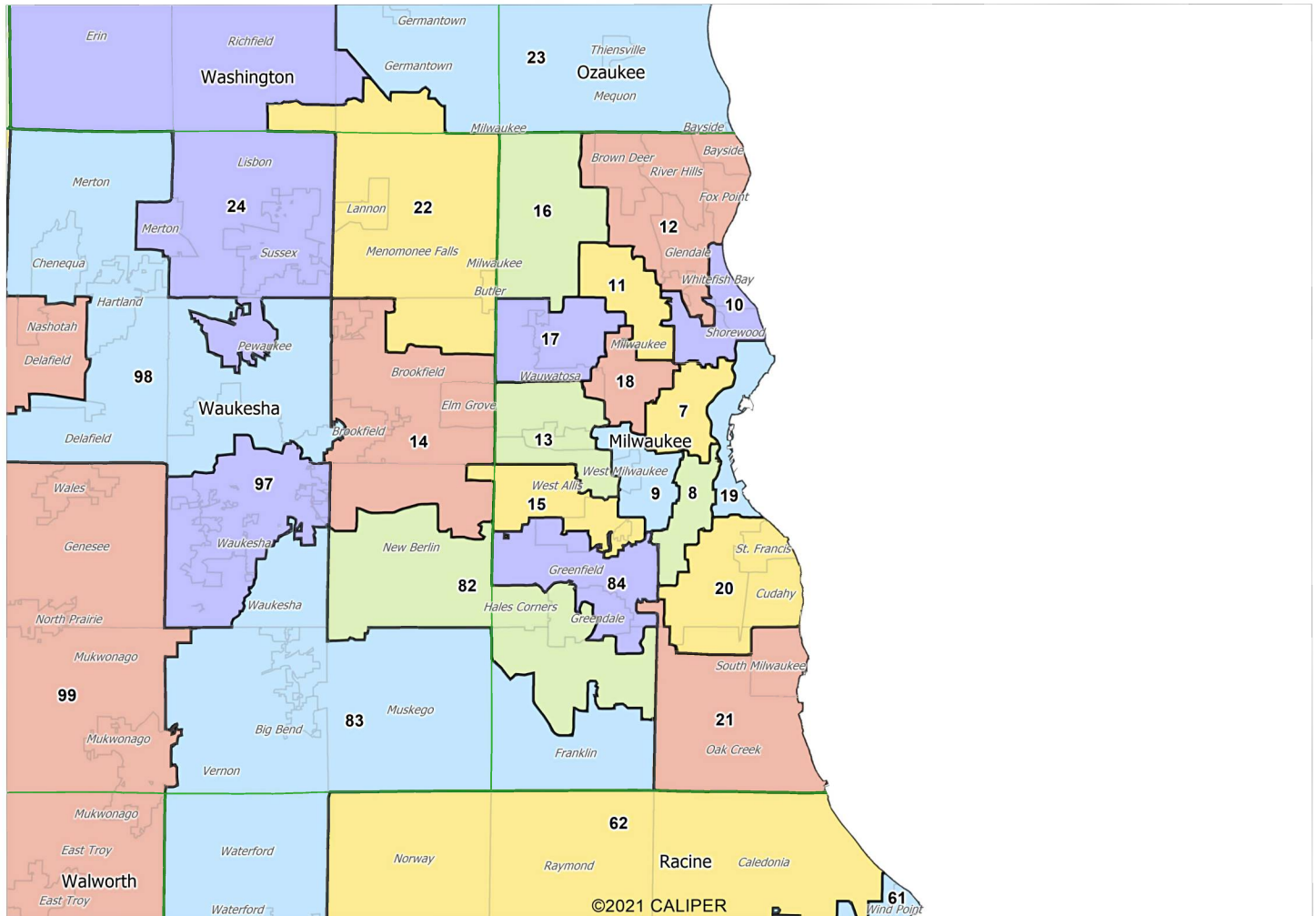


### Legend

- District
- County
- City/Village/Town

# Proposed State Assembly Map: Milwaukee County

## Submitted by Citizen Mathematicians and Scientists



### Legend

- District
- County
- City/Village/Town